Township / Range Lines:

South line of Townships 35N & 36N in Ranges 3W to 7W

East line of Ranges 4W to 8W in Townships 35N & 36N



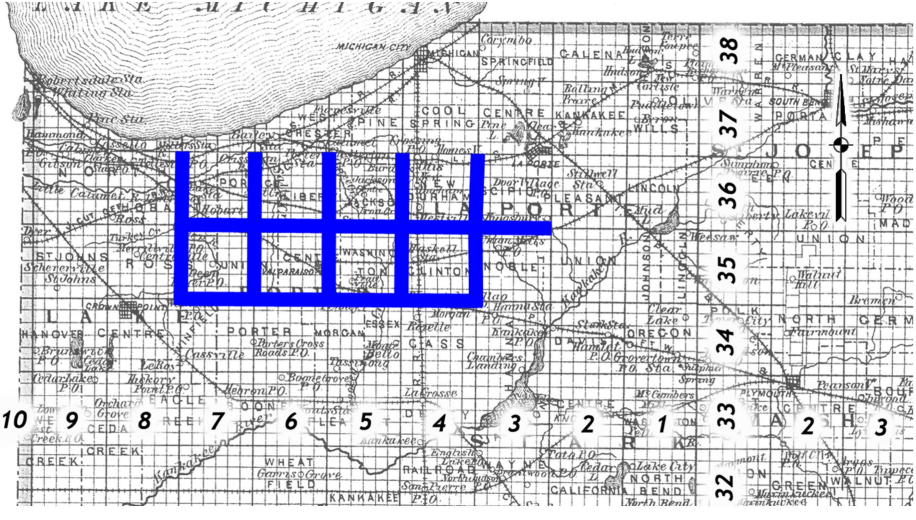

Indiana Historical Land Survey Documents project - LW & CJH, 2021

Surveyed: 2/1834

Rs 3, 4, 5, 6 & 7 & 8 W

Ts 35 & 36 N

E

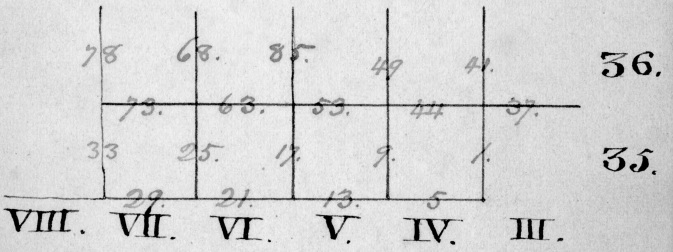
78
68.
85.
49
41.
36.
73.
63.
53.
44
37.
33
25.
17.
9.
1.
35.
29.
21.
13.
5
VIII.
VII.
VI.
V.
IV.
III.

T 36 N. R 13. 24. on 2.d

mound & repaired

T 36. 2.d Mer. Sections 13.

W. each 15 S 63 p. W 3

T 36 Sec. 1. M Tamarack

Do — 7

To supply omission

8/8

East side of 35 N R 4 W Ind

North on East side Sec 36

4000 set ¼ Sec post — Pin Oak 8 N 11½ W 22

Do 9 S 77½ E 202

4100 Scan marsh

8000 set post cor to Sec 25 & 36

Br. Oak 7 S 2 W 23

Pin Oak 12 N 43¾ W 28

Land 1st ½ mile marsh last 3900

3rd rate soil thinly timb with white

Yellow & Br. Oak Hickory

North on E side Sec 25

2046 Indian Trail N.E.

2545 Yellow Oak 12

4000 set ¼ Sec post = B. Oak 14 S 3½ W 41

W Oak 15 N 44½ W 46

4500 marsh

5265 Brook 6 S E

5550 Scan marsh

6355 Y. Oak 15

8000 set post cor to Sec 24 & 25

R. Oak 12 N 56¾ W 22

W. Oak 13 S 24 W 42

Land poor soil timb similar to last mile

East side T 35 N R 4 W Ind

North on E side Sec 24

.42 Y oak 20

8.78 W oak 12

19.50 marsh

29.50 Scarce same

40.00 set ¼ Sec post

Hickory 15 N 23½ W 44

Do 14 S 36 W 58

50.40 Hickory 10

80.00 set post cor to Secs 13 24

Hickory 12 N 29¾ W 76

Do 10 S 14¾ W 35

Sand 2 rate thinly timbered with White Yellow Black & Br oak Hickory

Se

East side T 35 N R 4 W 2nd

North on E side Sec 13

318 Br. Oak 10

600 Prairie S W & N E

1450 Lean Cam

4000 set ¼ Sec post = Y. Oak 22 N 87½ W 38

Do 20 S 21½ W 90

5650 marsh

8000 set post cor to Secs 12. 13

Y. Oak 20 N 24½ W 1.98

Do 22 N 61½ E 1.47

Land 1st 5650 scrubby to last mile

East 2350 marsh

North on E side Sec 12

150 Lean marsh

4000 set ¼ Sec post Hickory 9 N 19½ W 24

Br. Oak 6 S 70½ W 42

8000 set post cor to Secs 1 & 13

Br. Oak 6 S 47½ W 98

Do 16 N 61½ W 3.42

Land good soil thinly timbered with White & Br. Oak & Hickory

East side T 35 N R 4 W 2nd

North on E side Sec 1
1435 Ind. trail N E
1495 Hickory 10
1600 Marsh
3200 Lean same

4000 Set ¼ Sec post
Hickory 14 N 15 E W 18
do 9 S 6 E W 17

4917 Brook 8 S E - marshy - a house
about 2 or 3 chains West
6247 Town Corner
Land Le Bemla

Var. 7° 40' E!!!

11

South side T 35 N R 4 W Incl
N. 5 45 ½.

West on south side Sec 36
22.00 Scan wet prairie
40.00 Set ¼ Sec post
Y. oak 18 N 29 E 43
Do 20 N 55 W 45
80.00 Set post cor to Sec 35, 36
Y. oak 18 N 47 E 84
Do 10 N 27½ W 4.48
Land level barrens 2d rate thinly timbered B L & W L some Br. Oak

West on south side Sec 35
40.00 Set ¼ Sec post
Hickory 10 N 45 W 88
Y. oak 15 N 62 E 76
74.00 Enter Hog prairie
80.00 Set post cor to Secs 34, 35

Land Sec similar E. of prairie
Prairie level 2d rate

South side T35N R4W 2nd

West on S. side Sec 34

.10 2nd Trail S.W.

40.00 Set ¼ Sec post – in Prairie
When raised a Mound

80.00 Set post cor to Secs 33. 34 in Pra.
When raised a Mound

Land level smooth Prairie 2d rate
Called Hog Prairie

West on South side Sec 33

40.00 Set ¼ Sec post – and leave dry
I enter wet Prairie
When raised a Mound

80.00 Set post cor to Secs 32. 33 in
wet Pra – When raised a Mound

E. ½ land similar – West ½
wet

South side T 35 N R 4 W 2nd

West on south side Sec 32

37.45 Brook 15 South - (Hog creek)

38 25 Sam N E } good cultivated land

38 55 Sam S E - } bottom

40.00 Set ¼ Sec post -

Where raised a Mound

42.00 Line West & enter dry prairie

62.79 Br. Oak 11

80.00 Set post cor to Secs 31. 32

Br. oak 9 N 47¾ E 126

Do 16 N 77 W 146

E ½ Sam - to ½ level dry

prairie - some small Br. oaks

South side T 35 N R 4 W 2nd

West on South side Sec 31

2.00 Lean frame

12.34 Hickory 12

37.06 Hickory 14

40.00 Set ½ Sec post -

Hickory 9 N 55¾ E 81

Do 11 N 27¾ W 47

46.00 Prairie } West in plains - extends

56.00 Lean Do - } S.S.W. - is narrow long

81.58 Int. west bound at 5.79.22

set post cor of T 34, 35 N R 4 & 5 W

Bn. oak 12 S 28 W 91

Do 14 N 30¾ E 31

Land level barrens - good

soil - well timbered Y. P. Bn

oak & Hickory

Var 5°45'

Feb. 8.

Var 6°10' 9

East side T35N R5W Jud

North on E side sec 36

6.48 Y. oak 14

40.00 Set ¼ sec post -

Y. oak 20 S37W 64

Br. oak 7 West 66

4234 Hickory 16

8000 Set post cor to sec 25.36

Y. oak 18 S35E 218

Hickory 16 N73¾E 2.00

Land level - good soil - South 50.00 well timb Hickory Br Y & W. oak - last 30.00 along the E margin of marsh

East side T 35 N R 5 W Tw

North on E side Sec 25

12.00 Enter Marsh

40.00 Set ¼ S. pt. Br. oak 5 S 75¼ E 3.95

Do — 8 N 62 E 3.16

80.00 Set post cor to Secs 24.25

Y. oak 20 N 3⅓ W 5.29

Hickory 8 N 42⅕ E 4.38

All Marsh - not very wet - timber close on the E.

North on E side Sec 24

4.00 Leave marsh

7.19 Br. oak 10

40.00 Set ¼ Sec post - Br. oak 6 N 4½ W 41

Do — 8 S 50 W 27

57.18 Br oak 8

80.00 Set post cor to Secs 13.24

W. oak 17 S 18 W 76

Br. oak 8 N 74⅚ W 3.70

N. of marsh, level Br. oak land thinly timbd

East side T35N R5W 2nd

North on E side Sec 13

17.11 Br. oak 12

21.00 State road from Mich. City to Lafayette S.W.

40.00 Set ¼ Sec post - Br. oak 7 S84W 1.19

Do 10 N2¼W 2.90

75.30 Cross trail S.W. & enter large marsh

80.00 Set post Cor to Secs 12.13

Y. oak 17 S2½W 6.71

Do 16 S73E 3.27

Sand & Smooth Feb. 18th

North on E side section 12

40.00 Set ¼ Sec post in marsh

When raised a mound

80.00 Set post Cor to Secs 1.12 in marsh

When raised a Mound

Sand a shaking marsh - Strong indications of Iron ore on east or north ½ of this mile — This marsh extends to the Kankakee river in a S.S.E. direction and is from one to three miles wide

East side T35 N R5 W 2nd.

North on E side Sec 1

40.00 Set ¼ Sec post in marsh
where raised a Mound

66.44 Town Corner
all marsh – indications
of Iron ore on South 20.00

Var. 6° 10' E

Feb. 21

South side T35N R5W 2nd (V. 5° 45' E.)

West on South side sec 36

16.05 Y. oak 19

17.50 Wet prairie

40.00 set ¼ sec post - in wet pra-

80.00 set post cor to secs 35, 36

R. oak 11 N4⅔ W 7.52

Do 9 N5¾ E 7.55

Land marshy a wet prairie - some parts very marshy but generally without water

West on South side sec 35

40.00 set ¼ sec post - Y. oak 18 L 58 W 4.70

No other tree

47.00 Crooked Creek 60 South - and enter Marsh

80.00 set post cor to secs 34 35

R. oak 6 N7⅓ E 9.98

E. of Creek land similar but dryer - west of Do a springy but marsh

South line T35 N R5 W 2nd

West on S. line Sec 34

27.50 Leave marsh

27.81 W. oak 8

32.40 Marsh

40.00 Set ½. s. post W. oak 14 N35½ E 7.16
Y. oak 17 N89¼ W 8.27

46.00 Leave Marsh

76.77 Y. oak 16

77.50 Marsh

80.00 Set post Cor to Sec 33. 34
W. oak 18 N54¾ E 2.04
R. oak 9 S81¼ E 2.20

Land except marsh rolling barens - Thin soil - well timbd
W. & Y. oak

South ~~on~~ side T35N R5W Ind.

West on South side Sec. 33

20.50 Lean marsh & enter dry prairie

25.40 State road from Mich. City to Lafayette S. by West-

40.00 Set ¼ Sec post- in dry prairie
When raised a Mound.

80.00 Set post cor to Secs 32 33 in pra.
When raised a Mound

Upland dry prairie - rolling & rate

West on S. side Sec 32

37.00 Marsh

40.00 Set ¼ Sec post- in marsh- 3 inch. water
When raised a Mound

45.50 Lean marsh

80.00 Set post cor to Secs 31. 32
Br. oak 12 N 70½ W 8.75
and raised a Mound

Land similar

South side T35N R5W Ind.

West on south side sec 31

30.00 Lean prairie

40.00 Set ¼ sec post

Br. oak 17 N 83½ W 89

Do 5 N 43¾ W 86

41.24 Br. oak 14

81.11 Intersect west bound. at 5.78.88

Set post cor to T34 & 35 N R 5 & 6 W

Br. oak 9 N 23½ W 83

Y. oak 19 N 34 E 126

Form prairie rolling - good

Soil - thinly timb with mostly

small Br oaks & Hickory

Var. 5°45'

Feb. 10

East side T35 N R6 W Ind

North on E side sec 36 (V. 6°. E.)

29.00 Marsh
39.00 Leave Do
40.00 Set ¼ sec post Y. oak 16 S 48½ W 78
73.40 Hickory 8 W. oak 16 N 50 W 29
80.00 Set post cor to Secs 25 36
Br. oak 14 S 47½ W 33
Do 14 N 71 W 52
Land rolling barrens good soil - thinly
timb' mostly Br. oak

North on East side Sec 25
14.50 Brook N W.
2077 Y. oak 16
34 50 ~~Ind~~ trail ~~from~~ the ~~Mississippi~~
~~to Detroit~~ N E
40.00 Set ¼ sec post Br. oak 11 N 44 W 20
Do 16 S 59½ W 79
47.16 W. oak 24
47.50 Marsh
60.00 Leave Do spongy
80.00 Set post cor to Secs 24. 25
Hickory 9 S 27½ W 158
W. oak 16 N 84½ W 72
Land &c similar - more rolling

East side T35N R6W 2d

North on E side Sec 24

74.97 W. ash 10

40.00 Set ¼ Sec post - Br. oak 36 N39¾ W 19
Do 17 S17¾ W 187

41.00 Brook 10 SE - ~~not durable~~ and
enter ~~rock~~ timb land

70.97 W. ash 10

80.00 Set post cor to Secs 13. 24
R. oak 18 N85 W 36
W. ash 16 S60 W 30

S. of brook land L Simular - N. of
Do gently rolling 1st rate - Sugar
Lynn Ash Suga Elm L

North on E side Sec 13

36.40 Aspen 18

28.50 Lean heavy timb land

40.00 Set ¼ Sec post - R. oak 7 N88½ W 131
Hickory 7 S12½ W 92

44.00 Marsh } from 1 to 5 chains wd from E to W
78.00 Lean Do } water comes from E & E & goes S W

80.00 Set post cor to Secs 12. 13
Br. oak 18 S53¾ W 120 - Do 14 N71½ W 44

Timb land Simular - N. of Do - good land

East side T35 N R6W Cont

North on E side Sec 12

14.50 Marsh

25.00 Lean Do

40.00 Set ¼ Sec post -

Y. oak 16 N10¾ W 2.56

W. oak 9 S48 W 7

45.00 Marsh

51.50 Lean Do

65.68 W. oak 13

68.18 W. oak 10

80.00 Set post Cor to Secs 1, 12

Aspen 8 S19 W 80

Y. oak 16 N72½ W 81

Dry land rolling barrens - 2d rate soil - W Ny & B. oak

East side T 35 N R 6 W 3rd

North on E side Sec 1

5.00 Marsh S

13.00 Lian Do

15.24 W. oak 10

26.00 Lake - set meander post -
W. oak 11 S 8 E 33
Y. oak 17 N 87 W 33

40.00 1/4 Cor Corner in Lake

47.27 Lian Lake - set post -
W. oak 17 N 84 E 28
Y. oak 14 N 63 3/4 W 24

69.43 W. oak 4

71.50 Cranberry Marsh -

75.00 Town Corner
Dry land hilly - well timbd
oak barrens -

Var 6° 00'

Feb. 11 & 13 '16.

Note This line was randomed as well as the 6 1/2 miles north of it to the old boundary line

V. 6. 01, 21

South Line T35 N R6 W Line

West on South side Sec 36

1.09 Y. oak 12

17.95 Y. oak 14

38.00 Marsh

40.00 Set ¼ Sec post Hickory 14 N 85¾ E 226
No other tree

48.50 Scan Marsh

66.50 Marsh

70.00 Brook 25 N.W. ~~Chapel Valley~~

78.00 Scan Marsh

80.00 Set post Cor to Secs 35. 36
W. oak 16 N 86½ W 74
Do 16 S 4 W 31

Scant rolling Pr. oak barrens
for E ½ - West ½ hilly marshy
barrens - Gd W. oak

S. side T35 N R6 W 2nd

West on S. side Sec 35

28.00 Marsh

40.00 Set ½ Sc post

Willow 8 S24⅔ W 2.27

49.00 Lean marsh

56.34 Hickory 8

80.00 set post cor to Secs 34.35

Hickory 12 N82½ E 40

R. oak 16 N10 W 75

Land rolling broken barren thinly timbd. Oak & Hickory clay soil

West on S. side Sec 34

2.00 Wagon trail N. E.

27.13 W. oak 18

28.60 Y. oak 16

40.00 Set ¼ Sc post R. oak 14 N48 E 76

Do 13 N25 W 79

80.00 Set post Cor to Secs 33.34

Hickory 16 N86 E 68

Br. oak 4 N75½ W 49

Land & similar - timber small

South side T35N R6W Line

West on South side Sec 33

37.41 W. oak 12

40.00 Set ¼ sec post W. oak 24 N3W 120

Do 20 N56W 43

41.37 W. oak 16

57.02 Hickory 12

80.00 Set post cor to Secs 32. 33

W. oak 29 N37E 123

Do 36 N81W. 22

E½ land & similar West ½ well timbered barens W. H. oak & Hickory

West on S. side Sec 32

7.20 W. oak 14

23.75 Hickory 15

40.00 Set ¼ sec post W. oak 24 N73E 34

R. oak 15 N8¾W 54

79.00 Brook 10 S. E. ~~not durable~~

80.00 Set post cor to Secs 31. 32

R. oak 18 N69½W 393

Br. oak 10 S64½W 176

Land similar to W. ½ of last mile

South side T 35 N R 6 W 2nd

West on south side Sec 31

17.24 W. oak 10

40.00 M ½ Sec post —

H. oak 17 ct 51 E 1.24

W. oak 5 N 11 W 7

77.06 Int. West bound at 5. 79.60

when established cor. of T 34 & 35 N

of R^s 6 & 7 W —

A Hickory 6 corner

East half Sand & sumac

West ½ wet very little timber

near line

Var. 6° 00'

Feb. 15th

Var 6°20'

East line T35N R7W 2nd

North on E side Sec 36

26.32 Br. oak 7

40.00 set ¼ Sec post.

R. oak 6 S4⅓W 88

Do 9 S51¼W 141

55.09 W. oak 18

75.00 Small marsh

80.00 set post cor to Secs 25. 36

Y. oak 18 S50½W 2.04

Do 17 N83⅓W 295

Land rolling barrens - 2nd rate

Clay soil - broken by small

marshes - most of which have

outlets and might easily be

drained - Thinly timbered

W. Y. oak & Hickory

East side T35N R7W 5th

North on E side Sec 25

2.00 Leave marsh

4.10 Y. oak 15

38.07 W. oak 16

40.00 Set ¼ sec post – W. oak 24 N 13½ W 1.30

56.36 W. oak 12 Do 14 S46 W .60

71.74 Y. oak 19

80.00 Set post cor to Secs 24. 25

R. oak 14 N 3½ W 30

Y. oak 15 S61 W 22

Land similar – N. 50.00 covered with a heavy growth of good Oak & Hickory – and hilly & dry

North on E. side Sec 24

1.50 Marsh & pond – 9.50 Leave Do

23.58 W. oak 30

25.00 Marsh – 29.50 Leave Do

36.70 Marsh or pond ~~impassable~~

40.00 Set ¼ Sec ~~post~~ cor to Hickory 8 South 3.32

46.00 Leave marsh – connected with a lake to West

56.26 R. oak 20

80.00 Set post cor to Secs 13, 24

W. oak 6 N49 W 26 – Do 7 S37 W 10

Land similar to N. 50.00 of last mile – West valleys

East side T35 N R 7 W 2nd

North on E side sec 13

15.58 W. oak 8

19.10 Y. oak 9

35.00 Marsh

40.00 set ¼ Sec post - Y. oak 18 S 3 W 5.90

Hickory 9 N 44½ E 3.21

65.00 Leave marsh

80.00 Set post cor to Secs 12-13

Hickory 12 S 76 W 1.49

Y. oak 14 N 13¾ W 1.29

South of marsh land is second

timber smaller - north of Do - rolling

clay soil - wet - thinly timbered with

Hickory & Br. oak

East side T35N R7W 2nd

North on E side Sec 12

9.50 Marsh

40.00 set ¼ sn post Br. oak 16 S77⅓W 3.40

Do 14 N37½W 3.54

45.50 Leave marsh

65.00 Dry prairie

80.00 set post cor to Secs 1, 12

Br. oak 13 N9⅕W 4.61

Do 16 N37⅘ E 4.40

Dry land clay soil. Heavily timbered hickory & oak –

North on E side Sec 1 ‡

☞ See next page ——

V. 6.00' E. 29

South line T35N R7W 2nd

West on South side Sec 36

40.00 Set ¼ Sec post H. Hickory 19 N 74 E 98

Do 20 N 1 W 145

49.13 W. oak 29

59.13 W. oak 17

60.00 Lake to the south about 20.00 and marshy to near line out to 75.00

80.00 Set post cor to Secs 35 36

W. oak 18 N 77 E 1.04

Do 22 N 78¼ W 1.00

Land rolling W. oak barrens with wet valleys – hills mostly rocky timber W. Y oak & Hickory

---

North on E side Sec 1

1.30 Road from Saporte to Hick. creek 2 ll.

27.50 Marsh

40.00 Set ¼ Sec post – Y. oak 18 N 29¼ E 4.73

45.50 Leave marsh

78.23 Town Corner

Land (very hard) rolling prairie clay wet soil –

Var. 6° 20'

This notes belong to the preceding page

S. side T35N R7W Ind

West on South side Sec 35
6.50 Marsh
12.50 Lean Do
40.00 Set ¼ Sec post - W. oak 38 N46 E 66
Do 16 N51¾ W 56
54.03 W. oak 19
80.00 Set post cor to Secs 34. 35
Y. oak 18 N20½ E 74
W. oak 16 N19 W 83
Sand & Scrubs

West on South side Sec 34
40.00 Set ¼ Sec post.
W. oak 14 N 56 W 1.00
Hickory 11 N 34 E 1.58
54.00 Marsh
66.00 Lean Do
75.00 Marsh
80.00 Set post cor to Secs 33. 34
Y. oak 14 N½ W 2.18
Do 16 N12¼ W 2.09
Sand & Scrubs - very thinly timbered

South side T35N R7W 2nd

West on south side sec 33

2.50 Lean marsh

2.75 Ind Trail N & W

34.19 Hickory 3

40.00 set ¼ sec post – Hickory 6 N88 E 4.36

Do – 6 S37½ W 1.38

48 46 Hickory 5

76 85 Brook 8 W.N.W. – supposed not dismiss

80.00 Cor of secs 32.33 set post

W. oak 16 S51½ E 5.22

Sand rolling good soil – covered with small Hickories from 2 to 5 inches diam.

West on south side sec 32

37.25 Marsh

40.00 set ¼ sec post Hickory 6 N 87 E 4.67

no other tree

45.00 Lean marsh

68 35 Y. oak 15

80.00 Cor to secs 31.32 set post

Br. oak 16 N 46¾ E 100

Y. oak 15 N56½ W 35

Sand & similar – some large Br. & Y. oak on W. ½

South side T35N R7W 3rd

West on South side Sec 31

40.00 Set ¼ Sec post

Y. oak 15 N35 E 2.5[illegible]

Br. oak 14 N39 W 2.83

47.00 Marsh

50.50 Brook 10 North – sluggish

support not durable

61.00 Leave marsh & enter clay

prairie

79.55 Int West bound at 6.01.00

set post cor of T34. 35N RS

7 & 8 W – when raised mound

E. of marsh sand & lime

prairie rolling – 1st rate

Var 6°00

Feb. 16

East side T35 N R8 W 2nd

North on E. side Sec 36

14.00 Marsh

20.00 Lean Do

30.00 Marsh

35.00 Lean Do

40.00 set ¼ Sec post ~~Brook 10 S 84½ W 37~~

Do ~~& N 44 3/4 E 126~~

Brook 10 S 70 W 400

Do 6 N 75 E 18

66.00 Stream 60 E.N.E. - supposed to be durable - at present water 6 feet deep - but a very wet time

80.00 set post cor to Secs 25 36

Hickory 17 N 73 W 677

Do 11 S 82½ W 349

Land rolling broken prairie some few small Brooks

11

East side T35N R8W 2nd

North on E side Sec 25

40.00 Set ¼ Sec post in prairie
Other raised mound

53.00 Cross trail N.W.

80.00 Set post cor to Secs 24.25
Br. oak 2 N61½ W 66
& raise a Mound

Land high rolling prairie
a gentle ascent to south some
what wet

North on E side Sec 24

30.00 Leave prairie

31.18 Br. oak 10

40.00 Set ¼ Sec post. Hickory 10 N 33½ W 1.50
Do 10 S82 W 1.67

80.00 Set post cor to Secs 24.13
Y. oak 18 S49¼ W 160
Double Do 16 N52 W 50

Prairie Lowlands N. of Do rolling
good soil thinly timbered Hick
& oak

East side T35N R8W 2nd

North on E side Sec 13

33.00 Dry prairie

40.00 Set ¼ Sec post Hickory 8 S1⅔ W6.59

Do 12 S63½ E3.87

43.00 Road to Chicago by Hickory Creek West

75.00 Leave prairie

80.00 Set post cor to Sec 12, 13

Br. oak 10 S50 W 100

Do 9 N45 W 65

Prairie & timbered land similar

North on E side Sec 12

6.28 Br. Oak 10

11.50 Brook 6 NW

30.50 Same NE

40.00 Set ¼ Sec post

Br. Oak 6 N¼ W 15.87

No other tree

80.00 Set post cor to Sec 1. 12

W. oak 18 N78 W 2.24

Br. Oak 10 N60 W 3.41

Sand hill barren very thinly timbered W & Br. Oak – clay soil – low in places

East side T35 N R8 W 2nd

North on E side Sec 1

8.50 Kalamuck 60 ft. W. Last Mark

28.50 Saw bottoms or marsh

40.00 Set ¼ S. Cor

Br. oak 10 N 51 W 112

Do 11 N 66½ E 3

52.86 Y. oak

62.43¾ Br. oak

77.14 Town Corner

Saw rolling barens 2d rate

Clay soil – thinly timbd

Oak & Hickory

Var. 6° 25' E

Feb. 24

South side T 36 N R 3 W Indiana
Var. 6°E

From the S. W. Corner of section 35 - surveyed for the Michigan road - when found a post standing (having run the W ½ of the S. side of the section (35)) - and raised a Mound from thence ran

West	on south side sec 34
9.00	Pond
14.00	Lake Do
40.00	set ¼ sec post - in Sa pond marsh when raised a Mound
80.00	set post cor to Secs 33-34 in marsh when raised a Mound

Land rolling 1st rate prairie

South side T 36 N R 3 W 2nd

West on South side Sec 33

32.50 Scair prairie

40.00 Set ¼ Sec post

Br. oak 14 N 36⅔ W 3.90

Do — 13 N 31⅓ E 2.11

51.78 W. oak 30

53.55 W. oak 17

57.19 a shallow Lake or pond - set a post - W. oak 19 N 59 E 61

Do — 15 S 74 E 86

80.00 Cor to Secs 32. 33 - in pond inaccessable -

Land - for E. 32.00 - Scrubar - West 48.00 dry part level barens - very thinly timbd w & Br. oak

South side T36N R3W Ind

West on south side sec 32

9.00 Lean Lake or Pond – set post
W. oak 18 N52W 1.39
Y. oak 20 S78½W 158

This Lake has grass growing all over it – water not more 3 feet – and many go dry in summer – posts are set upon it now because the section cor. is inaccessible than with a view to have it meandered.

15.45 Hickory 9

40.00 Set ¼ Sec post –
Y. oak 17 N58½E 76
W. oak 14 N71½W 80

51.00 Brook 15 South 4 rods wide

63.50 Lean marsh

70 30 Hickory 13

80.00 Set post Cor to Secs 31. 32
Hickory 16 N25½E 46
Do — 16 N35½W 45

Dry land rolling barrens, good soil – thinly timbered – Hickory W & Y. oak

South line T36N R3W Ind

West on south south side sec 31
7.50 Marsh
28.50 Leave Do
37.89 Yoak 19
40.00 set ¼ sec post – Yoak 18 N71 E82
Do 19 N25½ W96

7385 Int. west course at 5.62.47
set post cor to Sec 35 & 36 N of
R 4 & 3 W – Hickory 18 N42 W16
Do 14 S52½ E29
Land is level

Var. 6°.00' – being the
same that the W. ½ of the S. side
of section 35

Feb. 20th

Note Section 28 of this township
is reserved for John B.
Shadronah – his residence
being near the Centre of Sd section
By treaty of 24 October 1832

East side T36N R4W 2nd

Ran this line north on random and at 3 miles 7.50 intersected Michigan road lands - and corrected the line at 7°15' var. (which is supposed to be very nearly the course of the E. side of T35N R4W) - from the mound at the S.E. cor. of sec 13 Mich. R. lands

South on E side sec 24

16.00 Leave dry prairie into marsh

39.00 Leave marsh on a point of dry land from the East

41.29 Y. oak 19

43.00 Lake - set post W. oak 13 N20½W 162

Do 14 N50½E 1.10

47.50 1/4 sec corner in Lake

78.74 Leave Lake set post

Y. oak 19 N25 W 29

W. oak 16 S56½E 104

87.50 Set post cor to secs 24, 25

W. oak 16 S21½W 54

Do 14 N67 W 42

Dry land north of Lake 1st rate prairie - S of Do - rolling barrens

East side T36 N R4 W Ind

South on E side Sec 25

16 07 W. oak 14

25.00 Marsh

39.00 Lean Do

40.00 Set ¼ Sec post - Y. oak 20 S44W 82

Do 16 S78E 50

42.98 Y. oak 16

45 32 W. oak 8

46.00 Marsh

50 50 Brook 6 S E - handsome stream

61.00 Lean marsh

73 50 Marsh

80.00 Set post cor to Secs 25.36

Hickory 15 N1W 8,55

no other mar

Dry land & timber similar

Marsh a good mowing

Meadow -

East side T36 N R4 W 2nd
South on E side Sec 36

40.00 set ¼ Sec post
Y. oak 17 N84½ W 5.18
W. oak 16 S57 W 5.11

67.00 Lean mark

80.00 Town Corner
Dry land timber - marsh
mostly too wet for grass

Var 7°15' E

Feb. 20th

Van 5.00

South side T36 N R4 W Lud

West on South side Sec 36

8.00 Marsh

9.60 Brook S South

22.50 Leave Marsh

25.27 Y. oak 24

40.00 Set ¼ Sec post

R. oak 10 N85½ E 218

H. Kory 12 N81 W 166

41.98 Y. oak 10

64.16 Y. oak 16

80.00 Set ¼ Sec post cor to Secs 35 36

Br. oak 9 N31 E 56

W. oak 14 N55½ W 32

Land rolling, barens good soil - well timd - Hickory W 4 R & Br. oak

South side T36N R4W Ind

West on south side Sec 35

9 25 Marsh — brakes & moss

23.00 Leave Do

25 31 Y. oak 18

27. 35 Y. oak 16

39.50 Marsh

40.00 Set ¼ Sec post

W. oak 14 N 66½ E 71

Do 18 N 2½ W 180

55.00 Leave marsh

64.81 Hickory 5

80.00 Set post cor to Secs 34 35

Y. oak 16 N 67 E 82

Do 17 S 69 E 32

Dry land similar = marshes

poor & wet

South side T36N R4W Ind

West on south side sec 34
5.00 Marsh
20.50 Leave D—
40.00 Set 1/4 Sec post—
Br. oak 12 N 68 W 3.18
D— 6 S 8½ E .36
48.50 Marsh
54.25 Hog creek 6 south
59.00 Leave marsh— good grass land
80.00 Set post on to Sec 33. 34
Br. oak 13 N 72½ E 66
D— 8 N 5½ W 2.18
Dry land Sumla— very thinly timbd with small Hickories & Br. oaks

South side T36N R4W 2nd

West on south side sec 33
1.00 Dry prairie
40.00 Set ¼ Sec post
Where raised a Mound
80.00 Set post cor to Secs 32.33
Where raised a Mound
Land level rich 1st rate
prairie – a part of the Door pra.

West on south side Sec 32
21.90 Sac trail S.W.
40.00 Set ¼ Sec post in prairie
Where raised a Mound
53.50 State road from Mich. City
to Lafayette S.W.
80.00 Set post cor to Secs 31 32 in
prairie Where raised a Mound
Land similar – some
hazle on W. ½

South side T36N R4W 5th

West on south side Sec 31

24.50 Leave Dry prairie - and enter Marsh

40.00 Set ¼ Sec post in Marsh
Wher raised a Mound

69.20 Int. west bound - at 5. 66.44
Set post cor to T35 & 36N of Rs. 4 & 5 W. in Marsh
Wher raised a Mound
Dry prairie Same - Marsh wet & mucky - but some hay may be used for Mowing

Var. on 3 east miles 5°00'
on 4th mile 5°08' on 5th mile
5°14' - and yet the line is straight

Feb. 21

Var. 7°.02' E

East side T36 N R5 W Ind

After having run this line North on random - corrected as follows - at a var. of 7°02'

South on E side Sec 1

10.00 Brook 15 N.W.

17.00 Large bottom - mostly timbd

21.00 a dwelling house 250 east

31.50 W. oak 36

45.59 Set ¼ sec post -

Buck 16 S53 W 24

Do 8 N14 W 13

52.00 Brook 5 N.W.

71.00 Brook 10 N.W.

72.19 Lynn 18

85.59 Set post cor to Secs 1, 12

Sugar 6 N 12 W 10

Do 15 S89 W 12

Bottoms 1st rate - Uplands rolling 2d rate Sugar Lynn Beech Oak ash Poplar Elm &c - some wet places

East side T36N R5W 2nd

South on E side sec 13
1.17 Buck 15
1.55 Brook 3 NW.
30.10 Buck 8
40.00 set ¼ sec post - Sugar 12 N71½W34
W. walnut 12 S59W.55
55.00 Buck 30
68.64 Sugar 16
80.00 set post cor to secs 12, 13
Sugar 30 N50W14
Buck 14 S47W 40
Land is similar

South on E side sec 13
13.56 Sugar 15
34.74 Elm 19
40.00 set ¼ sec post - Lynn 8 N20W20
Sugar 10 S62W39
53.12 Brook 6 SE - durability doubtful
53.50 2nd Trail West
65.81 Elm 7
69.00 Sugar 15
80.00 set post cor to secs 13 24
Maple 13 N6W13 - Elm 12 S70W30
Land is similar - more wet plains

East side T 36 N R 5 W Indiana

South on E side Sec 24

20.56 Sugar 18

40.00 set ¼ Sec post –

W. oak 40 S 60 W 38

Poplar 18 N 76 W 32

41.15 W. oak 36

42.84 Lake – set mound post – 2

W. oak 16 N 51½ W 27

Do – 8 S 82½ E 19

66.00 Over Lake set Mound post – 1

W. oak 18 S 45 W 11

Do – 18 S 66 E 37

80.00 set post cor to Sec 24. 25

W: oak 26 N 50 W 23

Elm 9 S 84 W 23

Land Sc similar

East side T36 N R5W Ind

South on E side Sec 35

2.00 Ind Trail S.W.

8.50 Present travelled road to Chicago West.

31.58 ~~Oak~~ 16 Elm 11 S57 W 23

40.00 Set ¼ Sec Cor – B. oak 11 N55¾ W 32

50.00 Great crooked Creek Marsh

54.00 Old Sac trail from Detroit to the Mississippi W. by S.

80.00 Set post cor to Sec 25. 36

" R. oak 17 N82¾ W 106 — Do 14 S71 W 89

N. of Marsh Land & pond

South on E side Sec 36

40.00 Set ¼ Sec post – in Marsh

where raised a Mound

65.50 Crooked Creek 10 S.W.

80.00 Town corner

This mile all Marsh

Var. 7° 02' E

"

South side T 36 N R 5 W Indiana

West on south side Sec 36 (V4:39.)

30.25 Crooked Creek 20 south

40.00 Set 1/4 Sec post -

W. oak 18 N 52½ W 3.36

42.00 Lean Marsh

69.03 B. oak 16

73.32 V. oak 16 — dead

80.00 Set post Cor to Ss 35. 36

R. oak 16 N 87 E 65

W. ash 14 N 78 W 58

West of Marsh - land rolling 1st rate - Sugar, Oak, ash Lynn W. & B. walnut &c - hog Same & Sassafras Spur &c

South side T 36 N R 5 W Indiana

West on south side Sec 35

8.50 Waggon road from Door Prairie to Morgans pra. S W.

36.40 Sugar 18

40.00 Set 1/4 Sec post — Sugar 14 N 33 W 23
Buck 20 N 76 E 61

52.24 Buck 12

80.00 Set post cor to Secs 34. 35
Sugar 20 N 53 E 68
Hickory 5 N 36 W 8

Land & timber similar — a good deal of Buck (Beech)

West on south side Sec 34

4.00 Barens

20.00 Marsh

39.00 Leave Do.

40.00 Set 1/4 Sec post in thicket W. oak 5 N 39 W 24
Aspen 14 N 71½ E 126

67.15 Buck 14

72.83 Sugar 12

80.00 Set post cor to Secs 33. 34
Buck 14 N 64½ W 65 — Do 16 N 89½ E 41
Barens thin — Marsh wet — E & W. of Do
rolling 1st rate — Sugar, Sycm. walnut, ash, Elm, Buck &c

South side T36N R5W Line

West on south side Sec 33
1.77 Buck 18
35.70 Brook 3 N.W.
40.00 Set ¼ Sec post — Buck 18 N 3 W 45
72.80 Woak 24 — Do 17 N 39 E 66
73.45 Aspen 17
80.00 Set post Cor to Secs 32. 33
B. ash 18 N 85 W 14
Elm 5 N 33 E 22

Land rolling 2 rate Oak, Buck.
Sugar — Sycm Elm ash &c

West on south side Sec 32
34.26 Ironwood 5
36.46 Sycm 10
40.00 Set ¼ Sec post — Ironwood 12 N 30 W 28
R. oak 17 N 69½ E 60
68.58 Elm 14
80.00 Set post Cor to Secs 31. 32
Sugar 16 N 45 W 52
Hickory 15 N 22 E 32

Land Sec similar

South side T36 N R5 W Tue

West	on south side sec 31
18.10	W. oak 16
30.70	Ind Trail south
32.58	W. oak 15
40.00	Set ¼ sec post – W. oak 14 N64W 56
	Do – 15 N29E 31
58.00	Cranberry swamp – brushy with
	scattering grove of tamarac
81.89	Int. west boundary at 5.75.00
	Set post cor to T35 & 36 N of R5 –
	5 & 6 W – R. oak 16 N57¼W 2.54
	W. oak 17 S27½E 2.10
	Land high & rolling mostly heavily
	timb barens – timb. mostly W. oak

Var. 4° 39' E

Feb. 25

For Extract Text & Rev. see
original notes on two last leaves of
this Book

South side T36 N R6 W 2nd

West on South side Sec 36
2.75 Lean Marsh on an Island
3.72 Aspen 7
13.50 Lake - set post -
Aspen 13 S62¼ E 97
Do 7 N3½ E 38
20.36 Over Lake - set post - on a dry
shore - Y. oak 16 N10 W 15
W. oak 15 S33 W 3
26.14 Y. oak 12
40.00 Set ¼ Sec post Y oak 14 N17½ E 120
Do 15 N74¾ W 179
46.10 Brook 4 North - in a deep ravine
65.16 Hickory 8
70.50 Marsh
78.00 Lean Do
80.00 Set post cor to Secs 35, 36
W. oak 15 N63 E 79
Do 7 N50 W 30
Land hilly barren - 2d rate
soil - Hickory W & Y. oak

South side T36 N R6 W Ind.

West on South side Sec 35

24.78 G. oak 14

40.00 Set ¼ Sec post - G. oak 16 N55½ E 27

Do 17 N38 W 11

50.99 W. oak 16

56.56 G. oak 15

80.00 Set post Cor to Secs. 34, 35

G. oak 25 N89½ E 37.4

Do 23 N69 W 4.02

Land Sc similar - thinly timb

on W. 20.00

West on South side Sec 34

40.00 Set ¼ Sec post - G. oak 16 N78½ E 1.20

Do 14 N55 W 84

41.27 W. oak 10

59.15 W. oak 16

60.00 Leave Cascade & enter low heavy timber

73.50 Brook 5 North - Spring

80.00 Set post cor to Secs 33. 34

B. ash 18 N38½ W 5.8

Do 15 N47 E 5

E. 60.00 Similar - thinly timb good

Soil - W 20.00 rich - low Spongy ash

Lynn Elm oak &c

South side T36N R6W Ind

West on South side sec 33
5.00 Leave heavy timb. & enter barens
35.35 Thorn tree 10 — and enter timbered land
36.30 Spring brook 3 N.W.
40.00 Set ½ Sa post — Hickory 8 N56 E 16
W. oak 30 N76W 24
51.16 W. oak 30
66.95 Brook 8 W. N.W. clear & rapid
68.80 R. oak 15
80.00 Set post Cor to Secs 32. 33
W. oak 12 N6 E 27
B. ash 11 N52½ W 74

From 5.00 to 35.00 level barens wet clay soil very thinly timbered
from 36.00 to 65.00 heavily timbered Oak Hickory Elm ash &c
from 66.00 to end of mile along Brook — barens on the South and heavy timb. on the north

South side T36N R6W 2nd

West on south side Sec 32

.80 Brook 10 W. S.W. – 10.56 Same N.W

15.50 W. oak 18

19.57 Stream 60 north (Salt river)
Clear good current – at E bluffs

31.00 Lean bottoms – timb – & low –

39.75 Brook 4 N E

40.00 1/4 Sec – cor – B. ash tree 12 corner

80.00 S.A post cor to Secs 31. 32
Br. oak 18 N 88 E 3.97
Do – 15 N 63½ W 42⅜

E of Salt river rolling well timb
with oak – West of river bottoms
level clay barens – wet – thinly
timb oak

South side T36N R6W 2nd

West on South side Sec 31

10.87 Br. oak 9

14.00 Marsh

32.50 Lake Do

40.00 Set ¼ Sec post A

Br. oak 13 N27¾ E 2.80

Y. oak 17 N84¼ W 1.23

53.00 Dry prairie - course the 20 mile prairie

80.00 Set west bound at 5.78.23 m ch lks

set post cor to T35 & 36 N R6 & 7W

Where raised a Mound

E. of prairie Clay wet barrens very thinly timb - Hick & oak - prairie gently rolling - but wet

Var 5°25'

Feb. 23 1834

East side T 36 N R 7 W 2nd

North on E side Sec 36 (V. 7. 00 5.)

28.50 Waggon road (old Sac Trail) from
1541 Detroit to Mississippi - by Hickory
Creek Ile - Course - S.W.

40.00 Set ¼ Sec post - in 20 mile prairie
When raised a Mound

80.00 Set post cor to Sec 25. 36 in
prairie When raised a Mound
Land rolling prairie - good
clay soil - wet in places
But might easily be made
dry enough for cultivation

East side T36N R7W 2nd

North on E side Sec 25
40.00 Set ¼ Sec post – in grain
When raised a Mound

80.00 Set post cor to Secs 24.25 in grain
When raised a Mound
Land similar

North on E side Sec 24
40.00 Set ¼ Sec post in grain –
When raised a Mound
80.00 Set post cor to Secs 13.24
Br. oak 14 S88¼ W 2.23
Do — 14 N78 W 2.28
Land similar

East side T36N R7W 2nd

North on E side Sec 13

3.00 Leave prairie & enter thinly timbd clay barrens

8.18 W. oak 8

20.62 W. oak 30

23.00 Wet prairie - but connection in an easterly course with the 20 mile prairie

40.00 Set ¼ Sec post - in wet prairie
Y. oak 16 S88¾E 5.56
& raised a small mound

51.00 Leave prairie

80.00 Set post cor to Secs 12, 13
R oak 20 S82¾W 1.74
Y. oak 20 N67W 28

Prairie too low for cultivation might produce grass - North of prairie sandy poor Y. oak barrens with low plains

East side T36N R7W 2nd

North on E side Sec 12

11.50 Marsh

26.00 Lean Do

26.66 W. oak 18

40.00 Set ¼ sec post –

W. oak 13 S88¾W 186

Do 14 N34W 38

45.00 Marsh

61.50 Lean Do & rise high dry barrens

77.01 Y. oak 9

80.00 Set post Cor to Secs 1. 12

W. oak 10 S3½W 69

Do 11 N3W 60

Dry land poor sandy barrens very thinly timbd P L & oak – Marsh very low & poor cold soil – water Kinnaup at this time

East side T36 N R7 W 2nd

North on E side Sec 1
13.58 Y. oak 12
27.68 Y. oak 13
40.00 set ¼ Sec post –
Y. oak 10 S39 W 27
Do – 11 N25 W 11
69.89 Town corner
Land high dry sandy oak barrens – thin soil – well timb mostly Y. oak –

Var 7°00'

March 7th – rained very hard in forenoon

V 5° 45' E.

South side T36N R7 W 2nd

West on South side Sec 36

29.00 2nd Trail S.W. – said to be the Sac trail from Mississippi to Detroit

40.00 set ¼ Sec post in prairie
When raised a Mound

80.00 set post cor to Secs 35. 36 in pra.
When raised a Mound

Land rolling prairie – good clay soil – wet in places

West on South side Sec 35

19.50 Sure prairie

39.50 W. ash 11

40.00 set ¼ Sec post. B. ash 8 N72 E 53
W. ash 13 N66 W 15

51.18 Brook 6 North – not durable

58.55 W. oak 24

80.00 set post cor to Secs 34. 35
B. ash 12 N 78 E 40
Do 11 N 23 W 15

Prairie farm – West of Do – level
low cloyland – ash Elm Oak Hick
Do

South side T36N R7W Ind

West on south side sec 34
6.50 Brook 6 N W
10.67 W. oak 18
23.65 Brook 8 S W
24.50 Sam N N W.
32.85 Sugar 26
40.00 Set ¼ sec post
W. ash 8 N 77 E 55
Hickory 8 N 71 W 20
52.04 W. oak 15
63.32 W. oak 30
77.64 B. oak 40
80.00 set post cor to secs 33. 34
W. oak 42 N 63 E 88
Sugar 24 N 86½ W 66
Sand level 2d rate clay
land heavily timbd. ash
oak Elm sugar Lynn
&c —

South side T 36 N R 7 W 2nd

West on South side Sec 33

8.22 W oak 40

14.00 Brook 25 North — (~~called here the Kalamuck~~)

40.00 Set ¼ Sec post W. oak 32 North 144

Do 28 N 28½ 119

77.50 Marsh

79.00 Brook 15 N E

80.00 Set ¼ Sec post cor to Secs 32 33

Y. oak 4 N 85½ E 4.57

Do 10 S 62¼ E 2.31

E. 15.00 Land L Marsh - More oak - West of Kalamuck - land barens very thinly timbd - W. Y oak

South side T36N R7W 2nd

West on south side sec 32

23.22 Br. oak

1.00 Lean marsh

40.00 Set 1/4 sec post

Br. oak 14 N19 W 2.90

D— 29 N49 E 82

69.18 Br. oak 6

80.00 Set post cor to Secs 31. 32

Y. oak 18 N20 E 132

R. oak 16 N43 3/4 W 4.45

Land level clay barrens very thinly timbered W R & Y. oak

South side T 36 N R 7 W 2nd

West on South side Sec 31

10.50 Brook 5 N E

11.36 W. oak 17

40.00 Set ¼ Sec post

W oak 28 N 77½ E 82

Do — 17 N 67½ W 130

77.18 Int. W. bound at 5.77.14

Set post cor to T 35 & 36 N R 7 & 8

W — W. oak 20 N 62 W 3.14

R. oak 16 N 75½ E 92

Land Sec Simula

Var. 5°45'

Sel. 23 - 1834

Var. 6°39'

East side T36 N R8 W Ind

North	on E side Sec 36
11.63	W. oak 15
15.50	River bottoms - prairie
26.00	Kalamink. 40 East - at N. Huff
39.63	W. oak 16
40.00	Set ¼ Sec post -
	W. oak 9 S4½W 25
	Do 18 N22½W 65
47.02	Sp. oak 18
74.07	Br. oak 7
80.00	Set post Cor to Secs 25.36
	Br. oak 8 S26½W 103
	R. oak 19 N86 W 55

Land level barrens except that near river is cut by ravines - Clay soil - timb. mostly W oak

East side T36N R8W 3rd

North on E side Sec 25

25.71 Y. oak 18

40.00 Set ¾ in post

Br. oak 8 S28W 12

Hickory 9 N22W 81

78.29 Y. oak 17

80.00 Set post cor to Secs 24. 25

W. oak 24 S42W 146

Do 19 N62¾W 140

Land level - gently rolling and N. ½ very stony surface

East side T36 N R8 W Ind

North on E side Sec 24

10.44 W. oak 5

18.00 Marsh

24.30 Lean Do

46.00 Set ¼ sec post - Y. oak 16 S 4 W 29

Do — 12 N 73 W 63

47.00 Marsh

56.50 Kalamuk River - navigable - bring on the Lake level - set post on L. shore W. oak 9 S ½ W 9.60

Aspen 13 S 50¼ E 4.15

61.01 over River - W.S.W. set post on R. shore - W. oak 18 N 71¼ W 17¼

Do 16 North 531

65.00 Lean marsh

80.00 Cor of Secs 13, 24

a W. oak 13 corner

Land rolling sandy poor

Y. oak barens - well timbd with Y & W oak

East side T36N R8W 2nd

North on E side sec 13

17.87 Sp. oak 18

20.13 W. oak 14

26.00 Marsh - or wet prairie

40.00 set ¼ sec post -

45.00 Dep marsh R. oak 6 S 1½ E 14.25

74.50 L shore of the R. Styx - set post when raised a mound - in mud

77.83 Over River - Course S.W. - set a post 4 feet in mud & water could not raise mound

80.00 Set post cor to Secs 12, 13 - in Shaking Marsh - raised small mound

South 26.00 low level oak barrens well timbd - next 19.00 a level prairie mostly covered with water at the time a cold soil - remainder Marsh under the influence of Lake Michigan water varying from 2 inches to 2 feet deep

East side T36N R8W Tw

North on E side Sec 12

40.00 Set ¼ Sec post

W. oak 16 N 47½ W 4.13

Do 15 N 2¾ W 3.74

43.50 Leave marsh and enter Lake Michigan sand hills

47.28 Pine 8

64.00 Marsh

69.70 Leave Do

69.86 Y. oak 8

72.00 Marsh

75.00 Leave Do

78.00 Marsh

79.80 Leave Do

80.00 Set post cor to Secs 1. 12

Y. oak 8 N 69 W 8

Do 13 S 70 W 11

Dry land - hilly - white sand - some Pine & Y. oak - great river Marsh - a good growth of grass - thorn a - mong the hills wet & good for nothing

East side T36 N R8 W 2nd

North on E side Sec 1

.25 Marsh — 5.00 Lean Do

7.50 Marsh — 12.00 Lean Do

14.50 Marsh — long from E.N.E. to W.S.W.

22.50 Lean Do

24.58 Y. oak 14

28.00 Marsh

29.50 Lean D.

31.00 Marsh 35.00 Lean Do

40.00 Set ¼ Sec post — Y. oak 13 S35 W 20
Do 11 N57 W 29

46.00 Marsh — 48.50 Lean Do

56.00 Marshy pond — 59.40 Lean Do

59.50 Y. oak 13 —

67.00 Pond

70.71 Town corner —

Land Marshes & sand ridges — timb.
mostly W.O. & Y. oak — some pine

Var 6 30' E

March 4th, 5th & 6th — almost famished

If every one has as much trouble in crossing the River Styx. I think —

85.

Corrected South on long random bet TP 5 & 6

South on E. side Sec 36 - T37NR6W - Var 6°17'

2.81 - Elm 16 - and Brook 20 NW

9.00 — - - - - - - - Same - NE

10.50 - Scan Cottons

31.31 Chicago road - S.E.

47.90 Temporary town corner

From 10 mile strip line

Copied in its proper place

E side T36NR6W on correction

Var 6°17'

South on E. side Sec 1 -

27.00 Brook 50 - NNW - shallow good current

32.32 ~~40~~ ½ - Y. oak 7 S28W 31 - Do 30 N22½W 76

41.50 W. oak 14

46.75 Brook 4 East -

64.81 W. oak 15

72.32 ~~Same~~ Cor of 1.12 - W. oak 18 N58W 130

Y. oak 7 S77¾W 103

Sand level barrens 2d rate. Clay soil - W & Y. oak

South on E side Sec 12

17.97. W. oak 14

24.59 W. oak 13

25.00 Marsh

32.30 Scan Do

40.00 Set ¼ S. post - W. oak 20 N67W 85

Do - 14 S85½W 69

42.50 Marsh

47.50 Scan Do.

51.30 Y. oak 16 & enter heavy timbl land

66.61 W. oak 40

70.00 Waggon road S by E

80.00 Cor to Sec 12.13 - Ironwood 7 S67W 19

Sugar 28 N60½W 66

S. 30.00 rolling 1st rate timbl land

Sym Oak Sage poplar &c - New barrens

On Correction E side T36N R6W

South on E side Sec 13

13.20 Sugar 12

17.94 Sycm 19

40.00 Set ¼ Sec post – R. oak 18 N36W 30

49.08 W. oak 18 B. walnut 11 S42 W – 6

58.38 W. oak 16

80.00 Set post cor of 13.24 – W oak 11 S45½W 24

Buch 16 N23W 26

Land rolling 1st rate – heavily timb

Sycm Elm Ash Oak Beech walnut

Hickory Sugar

South on E side Sec 24

8.40 Brook 8 West

18.38 B. oak 14

19.00 Small Swamp

20.38 Cottonwood 15

23.00 Small Swamp

40.00 ¼ Sec post – W oak 8 S34¾W 82

66.36 Hick. 16 W. oak 18 N23W 30

80.00 Set post cor. of Sec 24.25 } W. oak 20 S44W 127
Hickory N84W 160

N. ½ land Sec Scrub S. ½ rolling – Oak Hick bottoms
good soil Heavy timb – Ind – fields Eglin

South on E side Sec 25

24.54 R. oak 16

40.00 Set ¼ Sec post – R oak 16 S62W 43

W. oak 40 N60W 20

52.39 R oak 12

88.78 Hickory 6

80.00 Cor of Sec 25.36 W oak 8 S48½W 45

Do 36 N55W 76

Hilly oak bottoms 2nd rate well timb

E side T 36 N R 6 W - on comtin

South on E side sec 36

20.38 Y. oak 16 L enter Tamk swamp

36.00 Pond

40.00 1/4 sec cor in Pond

50.00 Clear Pond

60.00 Island of dry land

67.00 Clear Dr

80.00 Town cor - of 35 & 36. R 5 & 6 W

R. oak 16 N 57 1/4 W 2.54

W. oak 17 S 27 1/2 E 2.10

Dry land similar - Swamp mostly a cranberry marsh - with a few scattering tamarac groves

Feb. 13 & 14

Randomed S. side T 36 N R 5 W at Var. 4°40' - and at 6.01.89 - Entered .80 south of post

Randomed E side T 36 & 37 N at 6.1.90 Ent. 10 mile Stop 6.69 East

I do hereby certify that in pursuance of a contract ~~with~~ between M. S. Williams Surveyor General of the U States for the States of Ohio, Indiana and the Territory of Michigan, bearing date the 1st day of July 1833 and in strict conformity to the laws of the United States and instructions of the said Sur General, I have laid out & surveyed the exterior township lines described in the fore-going pages of this book, which are the true & original field notes of the surveys they purport to be, as taken on the said lines

Certified this 10th Day of May 1834

Robt Clark Jr Dep Sur

R. R. W. Norris } Chainmen
Wm H. Adams }

his
A mark Argent axeman